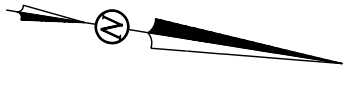

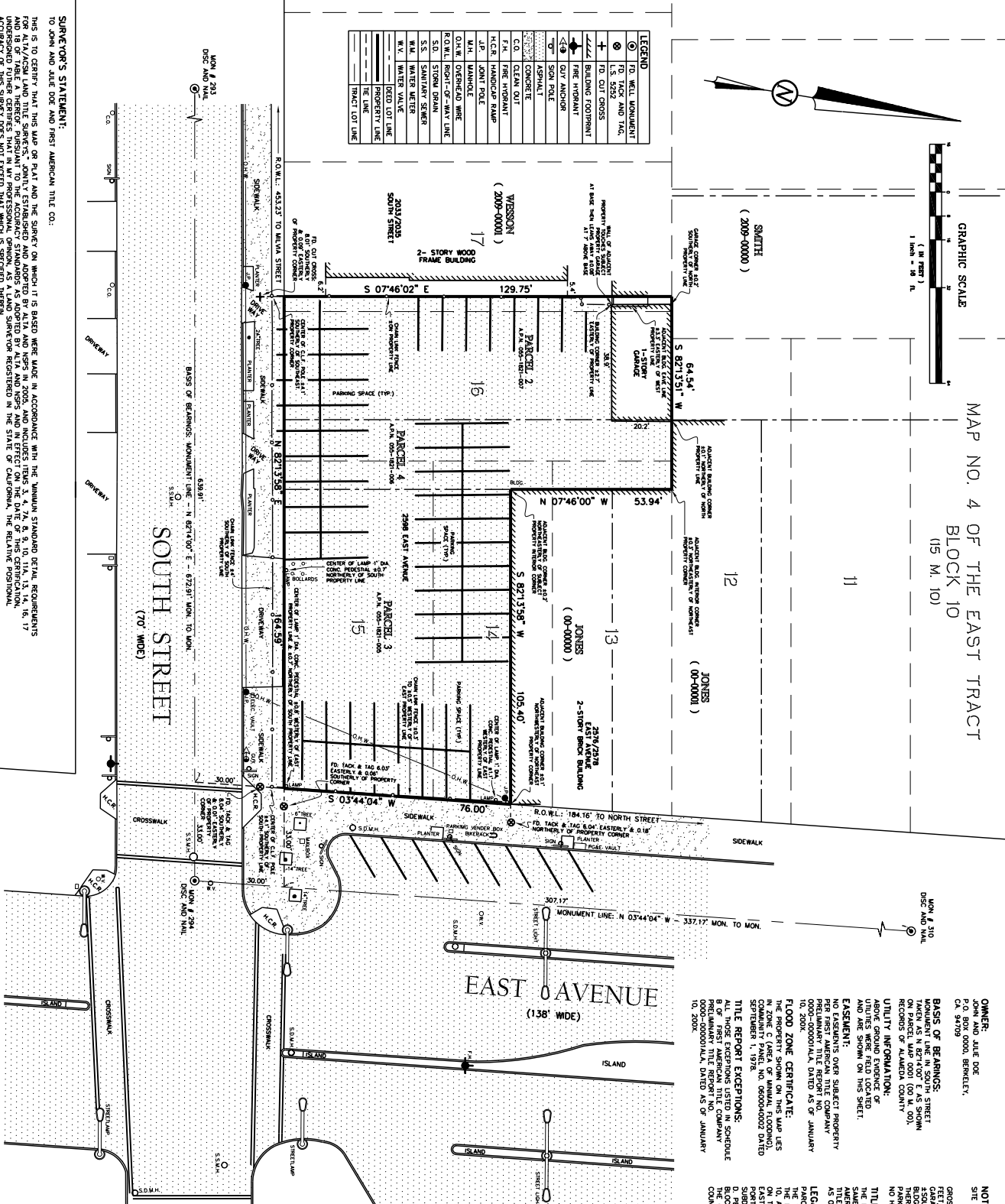


MAP NO. 4 OF THE EAST TRACT
BLOCK 10
(15 M. 10)



⊙	FBI WELL MONUMENT
⊕	FBI CROSS
⊙	FBI CUT CROSS
⊕	BUILDING FOOTPRINT
⊕	CONCRETE
⊕	ASPHALT
⊕	GUY ANCHOR
⊕	SOIL POLE
⊕	CONCRETE
⊕	FBI FIRE HYDRANT
⊕	FBI JOINT POLE
⊕	FBI W. MANHOLE
⊕	FBI O.H.W. OVERHEAD WIRE
⊕	FBI S.O. STORM DRAIN
⊕	FBI S.S. SANITARY SEWER
⊕	FBI W.W. WATER MAIN
⊕	FBI W.W. WATER VALVE
⊕	FBI DEAD END LINE
⊕	FBI TRACT LOT LINE



ALTA/ACSM LAND TITLE SURVEY
2598 EAST AVENUE
LOTS 15 & 16, & PORTIONS OF LOTS 13, 14, & 17,
BLOCK 10, MAP NO. 4 OF THE EAST TRACT
(00 M. 10)
CITY OF BERKELEY, COUNTY OF ALAMEDA,
STATE OF CALIFORNIA.
FEBRUARY, 200X SCALE: 1" = 16'

BAY AREA LAND SURVEYING INC.
961 MITCHELL WAY
EL SOBRANTE, CALIFORNIA
(510) 223-5167

DATE: FEBRUARY 26, 200X

MOORE, J. FOSTER - L.S. 7170 - WY LICENSE EXPIRES DECEMBER 31, 200X

A.P. N. 000-0000-001, -02, -03 SH. 1 OF 1 F.B. #305 /EAST1486ALTA/DWG JOB NO. 08-1486

SURVEYOR'S STATEMENT:
TO JOHN AND JULIE DOE AND FIRST AMERICAN TITLE CO:
THIS IS TO CERTIFY THAT THE MAP OF PLAT AND THE SURVEY ON WHICH IT IS BASED WERE MADE IN ACCORDANCE WITH THE UNIFORM STANDARD OF PRACTICE AND THE ACCURACY STANDARDS AND APPROVED BY ALTA AND WPS IN 2005, AND INCLUDES ITEMS 3, 4, 7, 8, 9, 10, 11, 13, 14, 16, 17 AND 18 OF TABLE A, HEREBY PURSUANT TO THE ACCURACY STANDARDS AS ADOPTED BY ALTA AND WPS AND IN EFFECT ON THE DATE OF THIS CERTIFICATION. I, THE SURVEYOR, HAVE PERSONALLY CONDUCTED THE SURVEY AND HAVE REGISTERED IN THE STATE OF CALIFORNIA, THE RELATIVE POSITIONAL ACCURACY OF THIS SURVEY UNDER SECTION 415 OF THE SURVEYING ACT, WHICH IS SPECIFIC TO THIS SURVEY.